



MANAGEMENT OF  
ABANDONED  
AGGREGATE  
PROPERTIES Program

April 17, 2025

### **Addendum 2.1**

### **Tender 25-02d**

This letter will serve as Addendum 2.1 for Contract 25-02d

25-02d Wilson 0.60 Lot 28, Concession 8, Township of Camden East, Lennox and Addington County

Schedule B, Site sketches. Draft Drawings have been updated and marked as follows:

Proposed Site plan: Scatter hay from remaining hay bales across slope

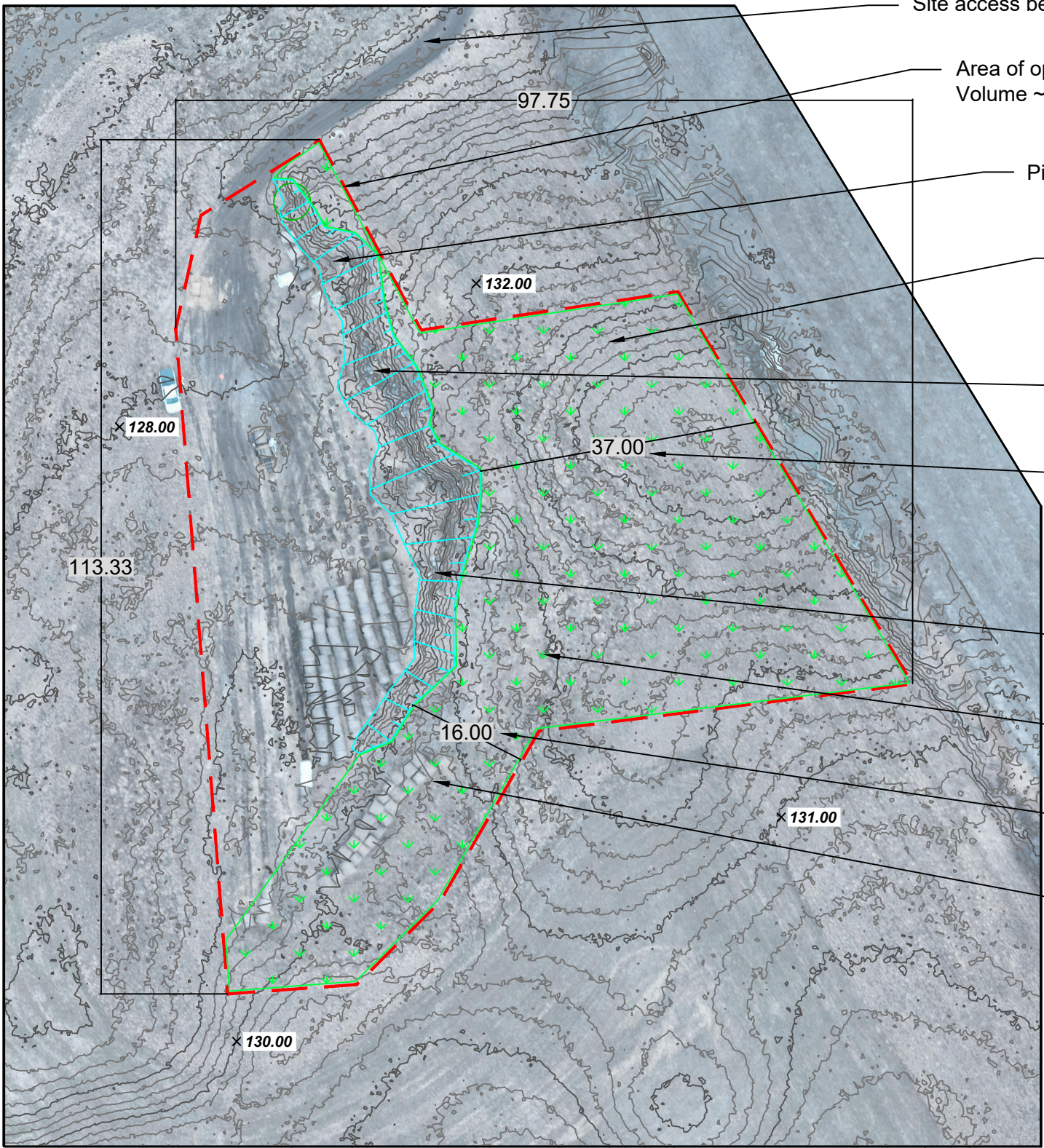
Amended Proposed Site plan: Landowner to remove all hay bales from within area of work prior to start of construction

If you have any questions regarding this change, please contact us.

Sincerely,

Danielle M. Solondz  
Program Manager, MAAP





LEGEND:	
	AREA OF OPERATION
	FENCE
	GRASSLAND
	PIT FACE
	RIPARIAN
	TREE
	WELL
	WETLAND

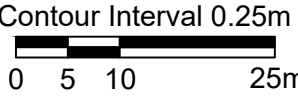
- NOTES:
1. ALL TREES WITHIN LIMIT OF EXCAVATION THAT ARE FLAGGED ARE NOT TO BE DISTURBED WITHIN DRIPLINE.
  2. LOCATES FOR HYDRO AND BELL LINES ARE THE RESPONSIBILITY OF THE CONTRACTOR.
  3. DISTURBANCE OF EXISTING VEGETATION MUST BE KEPT TO A MINIMUM DURING GRADING.
  4. ALL SLOPES TO BE A MINIMUM OF 3:1 OR LESS. UNLESS OTHERWISE INDICATED.
  5. ALL GRUBBED MATERIAL TO HAVE A MINIMUM OF 2m OF COVER UNLESS OTHERWISE DIRECTED BY THE PROJECT MANAGER.
  6. CONTRACTOR TO PLACE EMERGENCY CONTACT SIGN AT ACCESS POINT AS STATED IN CONTRACT.
  7. CONTRACTOR RESPONSIBLE FOR PERMITS TO TAKE WATER AS REQUIRED.

## SITE PLAN : Existing

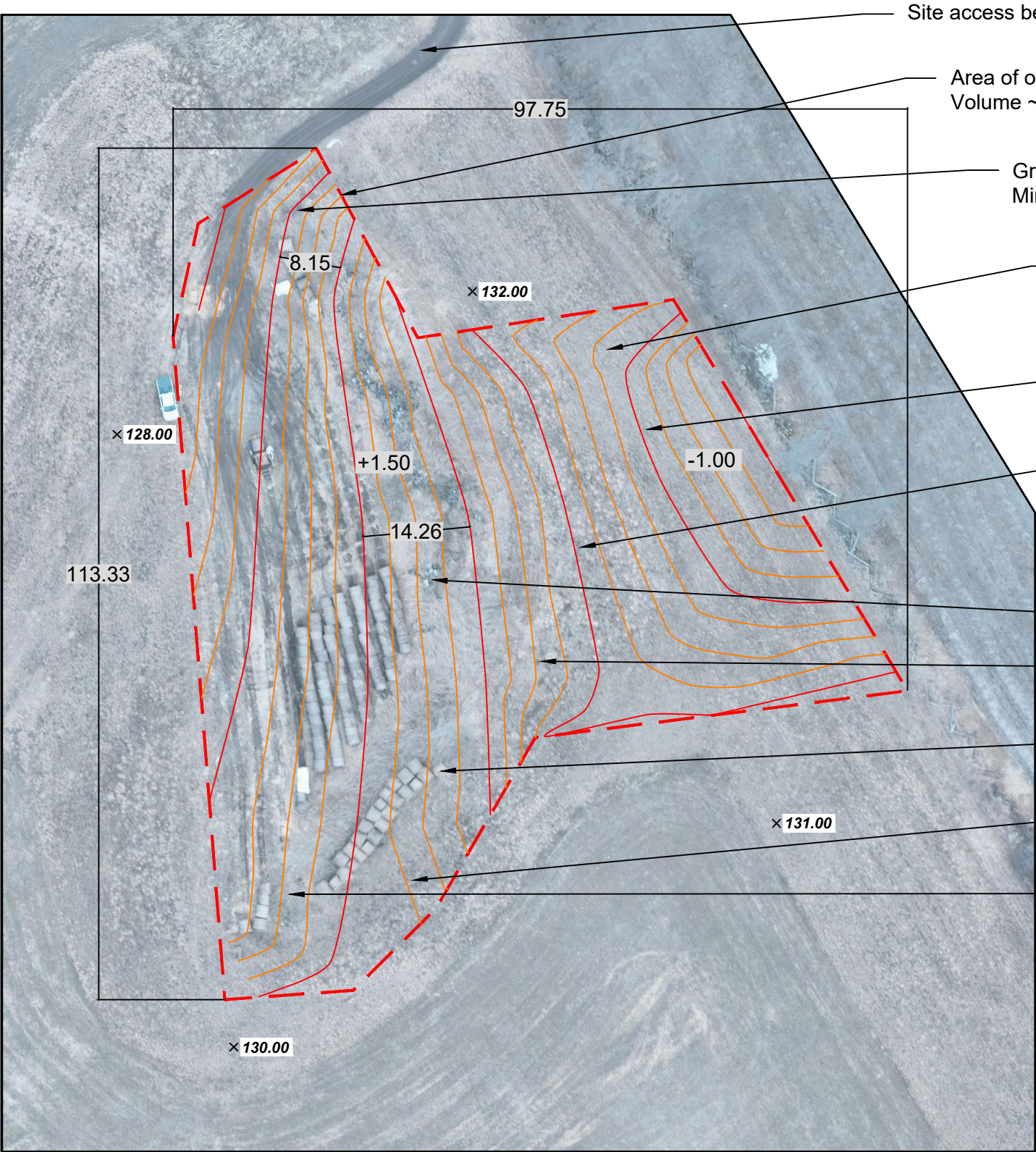


MANAGEMENT OF  
ABANDONED  
AGGREGATES  
PROPERTIES  
PROGRAM

PROJECT NO.:	25-02d
DATE:	17 April 2025
DRAWING BY:	C Bradley
FILE NO.:	LEN CE 020 Wilson







Site access between 2101 and 2142 County Road 14, Enterprise

Area of operation ~5,980m<sup>2</sup>  
Volume ~1,695m<sup>3</sup>

Grub and bury woody material into toe of slope.  
Minimum cover 2m

Area to strip ~3,345m<sup>2</sup>  
Volume ~637m<sup>3</sup>  
Topsoil cover ~637m<sup>3</sup> / ~5,980m<sup>2</sup> = 0.10m

Contractor to strip and stockpile all available organic soils,  
described or discovered, to use as topdress on final grade

Grade site with on-site material to approximate contouring as illustrated.  
Maximum grade ~8:1. Leave markings from grouzers perpendicular to  
slope across the entire site to assist with erosion control and trapping  
hydroseed. Drive up and down slope to ensure grouser marks are  
perpendicular to slope.

Bury rocks with minimum 1m cover

Large rocks may be present in the soil.  
If found, bury with minimum 1m cover


Landowner to remove all hay bales from within area of work prior to  
start of construction

Allow a couple of days between grading and hydroseeding for  
landowner to pick rocks

Area to hydroseed ~5,980m<sup>2</sup> outlined in red.  
Hydroseed site using the Pasture 2 seed mix  
in a ProGanics Dual BECM or approved  
equal product at manufacturer's  
recommended rate of 7,290kg/ha. ~4,360kg  
required (193 50lb bags). Contractor must  
submit a request for approval of an equal  
BECM product and alternative seed mix  
species if substitutions are required due to  
availability. Do not scarify prior to hydroseed  
application. Other quantities listed in right  
margin. No water available on site.

Pasture 2 Mix	
Alfalfa	40%
Timothy	30%
Tall Fescue	20%
Birdsfoot Trefoil	5%
White Clover	5%

Contour Interval 0.25m



LEGEND:

AREA OF OPERATION

FENCE

GRASSLAND

PIT FACE

RIPARIAN

TREE

WELL

WETLAND

- NOTES:
1. ALL TREES WITHIN LIMIT OF EXCAVATION THAT ARE FLAGGED ARE NOT TO BE DISTURBED WITHIN DRIPLINE.

2. LOCATES FOR HYDRO AND BELL LINES ARE THE RESPONSIBILITY OF THE CONTRACTOR.

3. DISTURBANCE OF EXISTING VEGETATION MUST BE KEPT TO A MINIMUM DURING GRADING.

4. ALL SLOPES TO BE A MINIMUM OF 3:1 OR LESS. UNLESS OTHERWISE INDICATED.

5. ALL GRUBBED MATERIAL TO HAVE A MINIMUM OF 2m OF COVER UNLESS OTHERWISE DIRECTED BY THE PROJECT MANAGER.

6. CONTRACTOR TO PLACE EMERGENCY CONTACT SIGN AT ACCESS POINT AS STATED IN CONTRACT.

7. CONTRACTOR RESPONSIBLE FOR PERMITS TO TAKE WATER AS REQUIRED.

SITE PLAN : Proposed

Pasture 2 Seed Mix 50kg/ha=~30kg  
Fertilizer 8-32-16 365kg/ha=~218kg  
Rye Nurse Crop 60kg/ha=~36kg  
ProGanics Dual BECM 7,290kg/ha=~4,360kg

MANAGEMENT OF  
ABANDONED  
AGGREGATES  
PROPERTIES  
PROGRAM

PROJECT NO.:	25-02d
DATE:	17 April 2025
DRAWING BY:	C Bradley
FILE NO.:	LEN CE 020 Wilson